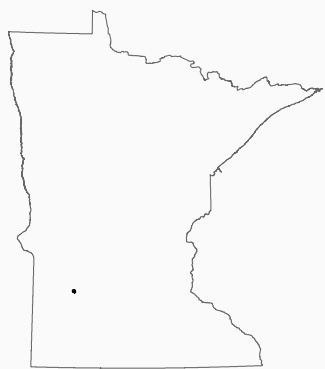
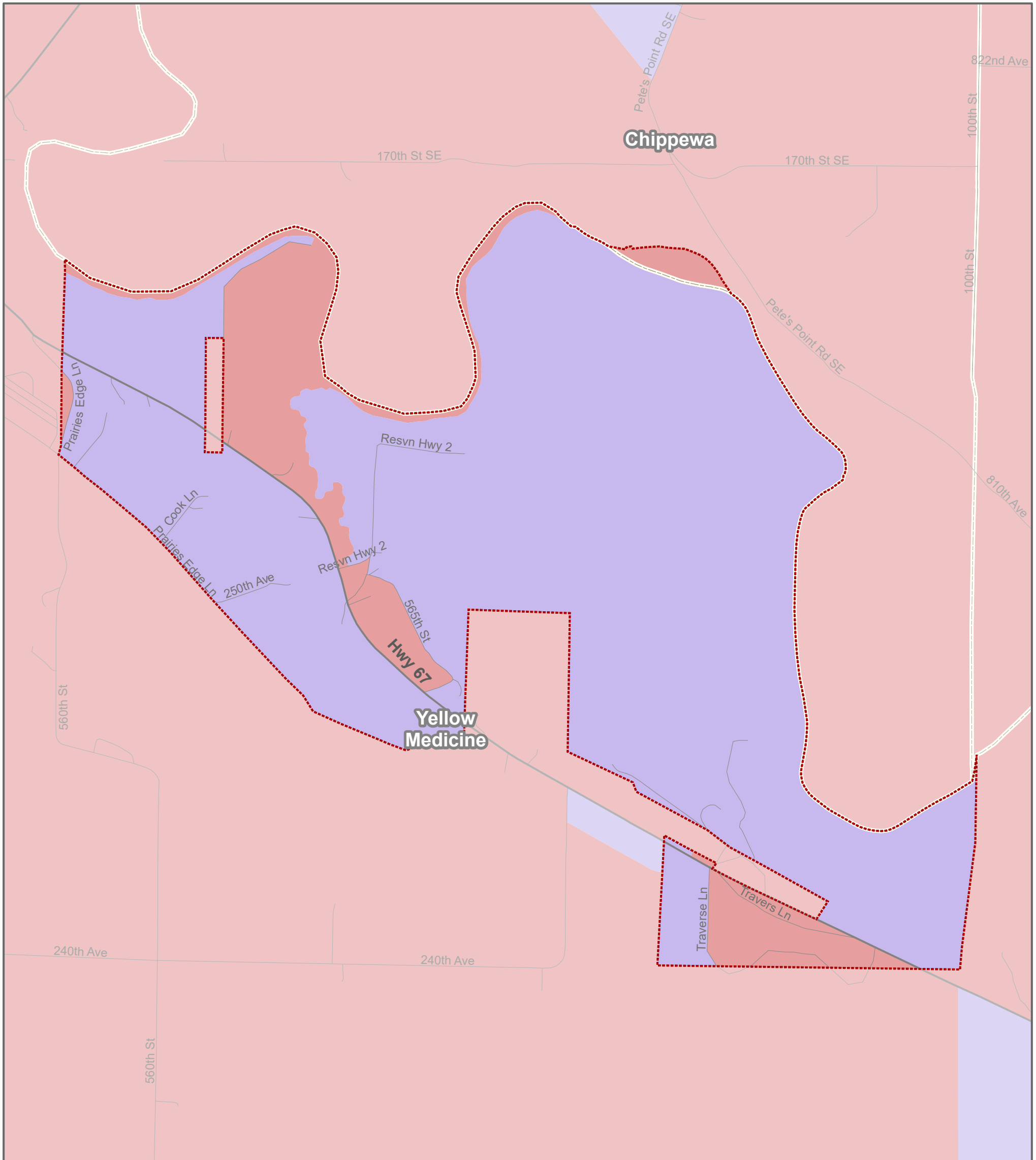


# 2021 Provider Broadband Service Inventory









## Border-to-Border Broadband Development Grant Program

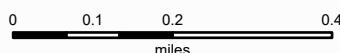
Unserved, Underserved and Served Broadband Areas

### UPPER SIOUX COMMUNITY



**mn** EMPLOYMENT AND ECONOMIC DEVELOPMENT  
OFFICE OF BROADBAND DEVELOPMENT

-  Interstate
-  US Road
-  Local Road
-  County Boundary
-  Water
-  Wireline Broadband of at Least 100M/20M
-  Underserved Area  
(Wireline Broadband of at Least 25M/3M but less than 100M/20M)
-  Unserved Area  
(No Wireline Broadband of at Least 25M/3M)



This map was prepared by Connected Nation under contract with the Minnesota Department of Employment and Economic Development. The map represents areas of broadband service availability based on provider data submitted to and analyzed by Connected Nation. This data is current as of December 31, 2020.

Additional maps and data are available at <http://mn.gov/deed/programs-services/broadband/maps>

Upon request, this information can be made available in alternate formats for people with disabilities by contacting the DEED Office of Broadband Development at 651-259-7610.

Submit questions or recommended changes to: [DEED.broadband@state.mn.us](mailto:DEED.broadband@state.mn.us)

© Copyright 2021, State of Minnesota, St. Paul, MN